

- Legend:
- Norfolk Boreas red line boundary
 - Non-designated Heritage Assets study area
 - Norfolk Boreas Onshore Project Infrastructure (Scenario 1 & 2)**
 - Landfall zone
 - Landfall compound zone
 - Indicative landfall compound
 - Onshore cable route
 - Operational access
 - APS Data¹**
 - Monument extent
 - Monument feature

¹ Air Photo Services, 2017.

Project: Norfolk Boreas	Report: Environmental Statement
-----------------------------------	---

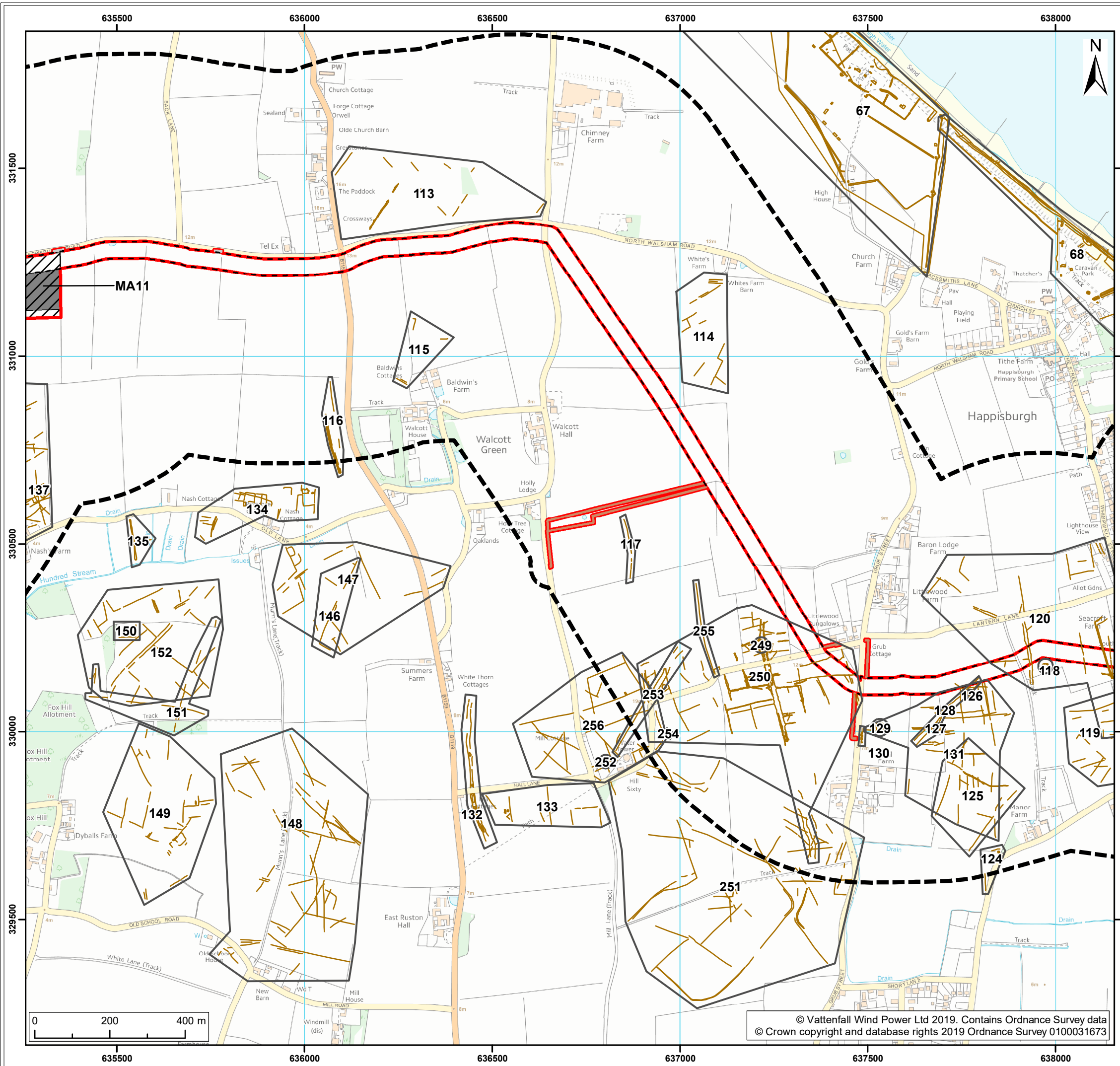
Title:
Aerial photographic assessment (key sites) across the Norfolk Boreas onshore project area (Map 1 of 22)

Figure: 28.4a	Drawing No: PB5640-006-028-004a				
Revision:	Date:	Drawn:	Checked:	Size:	Scale:
02	04/03/2019	JT	CD	A3	1:10,000
01	27/02/2019	JT	CD	A3	1:10,000

Co-ordinate system: British National Grid EPSG: 27700

VATTENFALL

Royal HaskoningDHV
Enhancing Society Together



Legend:

- Norfolk Boreas red line boundary
- Non-designated Heritage Assets study area

Norfolk Boreas Onshore Project Infrastructure (Scenario 1 & 2)

- Onshore cable route
- Construction access
- Operational access

Norfolk Boreas Onshore Project Infrastructure (Scenario 2)

- Mobilisation zone
- Indicative mobilisation area compound

APS Data¹

- Monument extent
- Monument feature

¹ Air Photo Services, 2017.

Project:	Report:
Norfolk Boreas	Environmental Statement

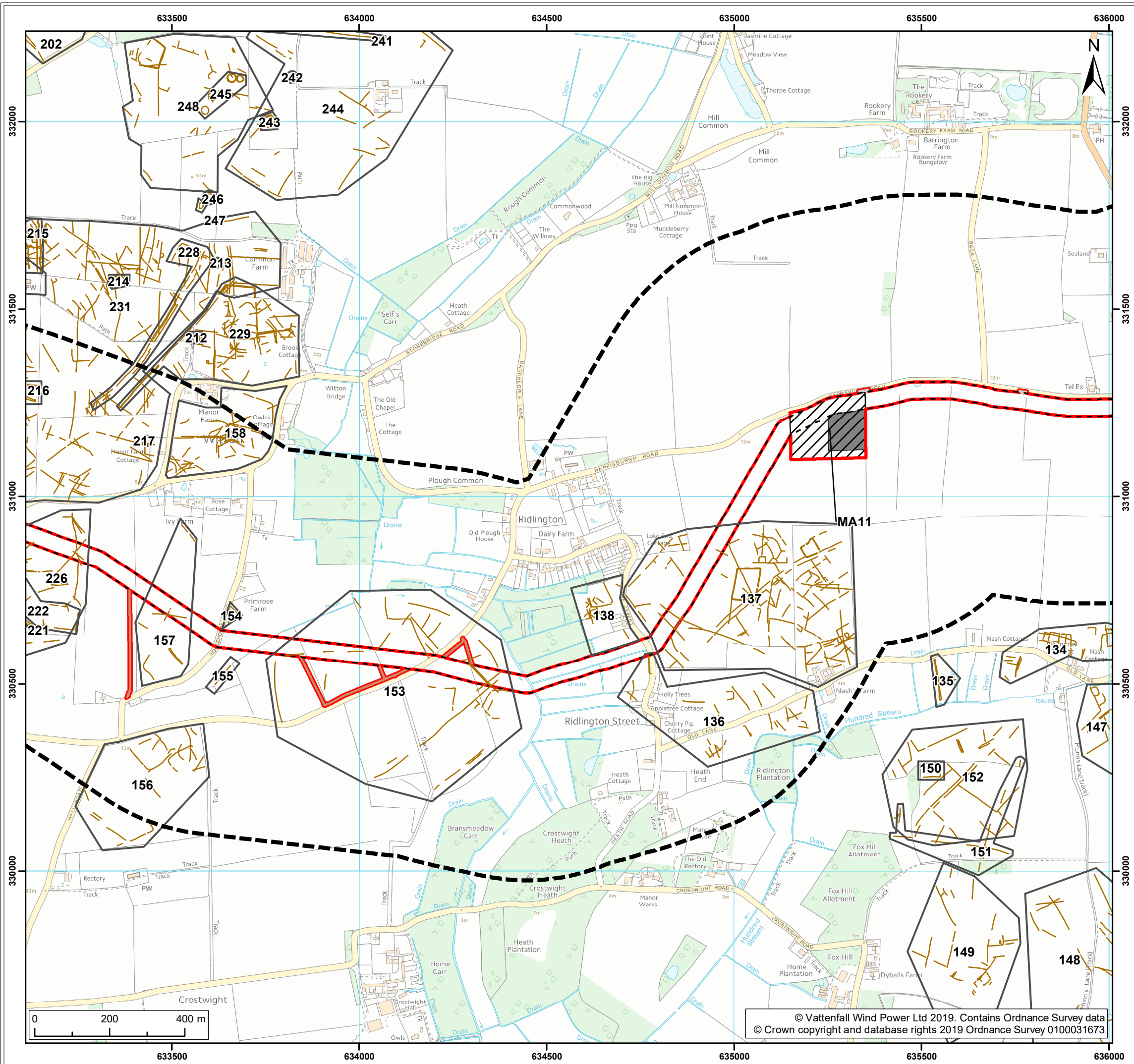
Title:
Aerial photographic assessment (key sites) across the Norfolk Boreas onshore project area (Map 2 of 22)

Figure: 28.4a		Drawing No: PB5640-006-028-004a			
Revision:	Date:	Drawn:	Checked:	Size:	Scale:
02	04/03/2019	JT	CD	A3	1:10,000
01	27/02/2019	JT	CD	A3	1:10,000

Co-ordinate system: British National Grid **EPSG: 27700**

VATTENFALL

Royal HaskoningDHV
Enhancing Society Together



Legend:

- Norfolk Boreas red line boundary
- Non-designated Heritage Assets study area
- Norfolk Boreas Onshore Project Infrastructure (Scenario 1 & 2)**
- Onshore cable route
- Construction access
- Operational access
- Norfolk Boreas Onshore Project Infrastructure (Scenario 2)**
- Mobilisation zone
- Indicative mobilisation area compound
- APS Data¹**
- Monument extent
- Monument feature

¹ Air Photo Services, 2017.

Project: Norfolk Boreas	Report: Environmental Statement
----------------------------	------------------------------------

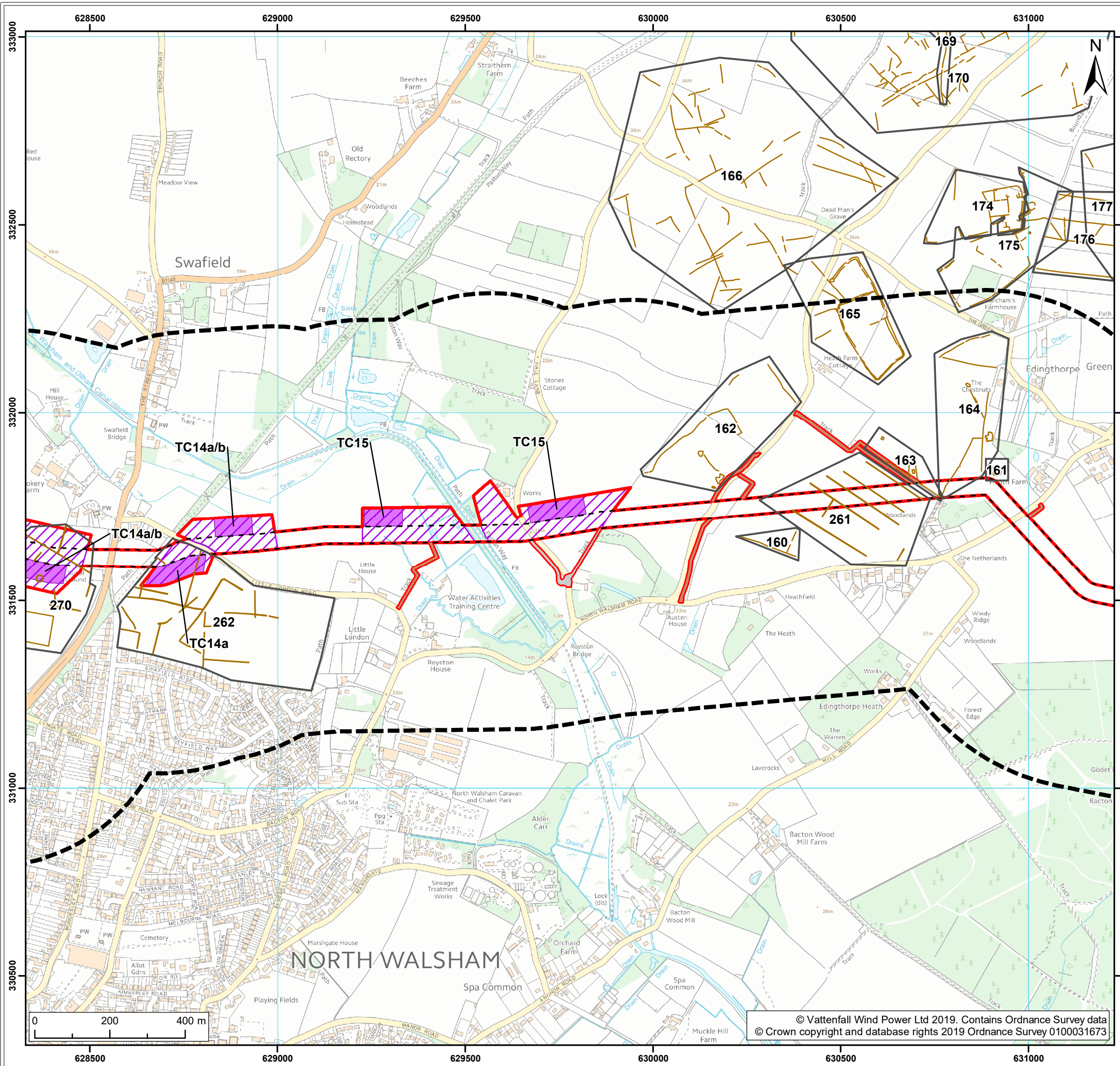
Title:
Aerial photographic assessment (key sites) across the Norfolk Boreas onshore project area (Map 3 of 22)

Figure: 28.4a		Drawing No: PB5640-006-028-004a			
Revision:	Date:	Drawn:	Checked:	Size:	Scale:
02	04/03/2019	JT	CD	A3	1:10,000
01	27/02/2019	JT	CD	A3	1:10,000

Co-ordinate system: British National Grid EPSG: 27700

VATTENFALL

Royal HaskoningDHV
Enhancing Society Together



Legend:

- Norfolk Boreas red line boundary
- Non-designated Heritage Assets study area
- Norfolk Boreas Onshore Project Infrastructure (Scenario 1 & 2)**
- Onshore cable route
- Construction access
- Operational access
- Norfolk Boreas Onshore Project Infrastructure (Scenario 2)**
- Trenchless crossing zone (e.g. HDD)
- Indicative trenchless crossing compound
- APS Data¹**
- Monument extent
- Monument feature

¹ Air Photo Services, 2017.

Project: Norfolk Boreas	Report: Environmental Statement
-----------------------------------	---

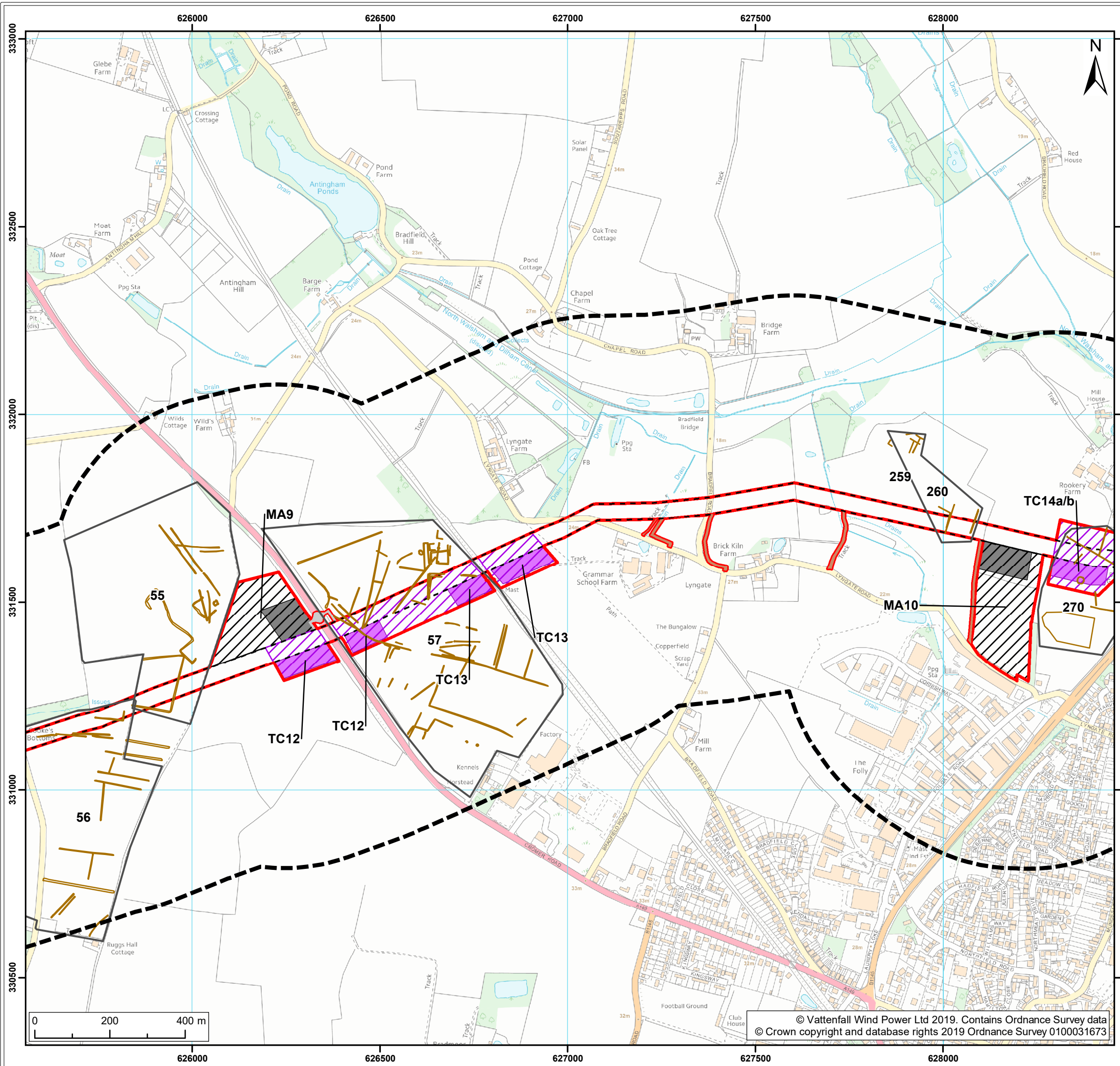
Title:
Aerial photographic assessment (key sites) across the Norfolk Boreas onshore project area (Map 5 of 22)

Figure: 28.4a	Drawing No: PB5640-006-028-004a				
Revision:	Date:	Drawn:	Checked:	Size:	Scale:
02	04/03/2019	JT	CD	A3	1:10,000
01	27/02/2019	JT	CD	A3	1:10,000

Co-ordinate system: British National Grid **EPSG: 27700**

VATTENFALL

Royal HaskoningDHV
Enhancing Society Together



- Legend:**
- Norfolk Boreas red line boundary
 - Non-designated Heritage Assets study area
 - Norfolk Boreas Onshore Project Infrastructure (Scenario 1 & 2)**
 - Onshore cable route
 - Construction access
 - Operational access
 - Norfolk Boreas Onshore Project Infrastructure (Scenario 2)**
 - Trenchless crossing zone (e.g. HDD)
 - Indicative trenchless crossing compound
 - Mobilisation zone
 - Indicative mobilisation area compound
 - APS Data¹**
 - Monument extent
 - Monument feature

¹ Air Photo Services, 2017.

Project:	Report:
Norfolk Boreas	Environmental Statement

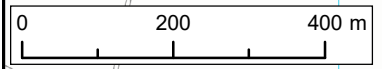
Title:
Aerial photographic assessment (key sites) across the Norfolk Boreas onshore project area (Map 6 of 22)

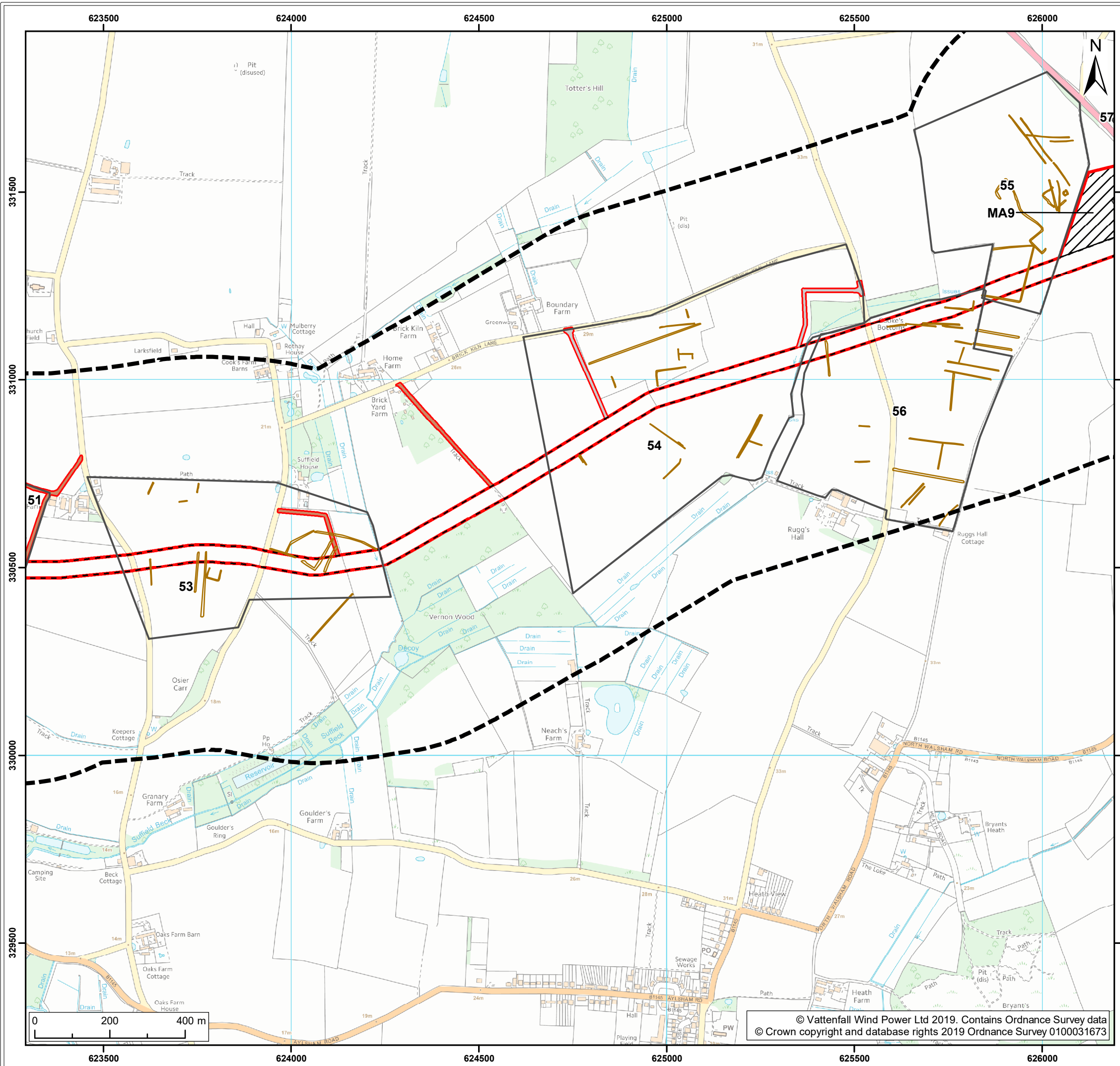
Figure: 28.4a	Drawing No: PB5640-006-028-004a				
Revision:	Date:	Drawn:	Checked:	Size:	Scale:
02	04/03/2019	JT	CD	A3	1:10,000
01	27/02/2019	JT	CD	A3	1:10,000

Co-ordinate system: British National Grid **EPSG: 27700**

VATTENFALL

Royal HaskoningDHV
Enhancing Society Together





- Legend:
- Norfolk Boreas red line boundary
 - Non-designated Heritage Assets study area
 - Norfolk Boreas Onshore Project Infrastructure (Scenario 1 & 2)**
 - Onshore cable route
 - Construction access
 - Operational access
 - Norfolk Boreas Onshore Project Infrastructure (Scenario 2)**
 - Trenchless crossing zone (e.g. HDD)
 - Mobilisation zone
 - Indicative mobilisation area compound
 - APS Data¹**
 - Monument extent
 - Monument feature

¹ Air Photo Services, 2017.

Project:	Report:
Norfolk Boreas	Environmental Statement

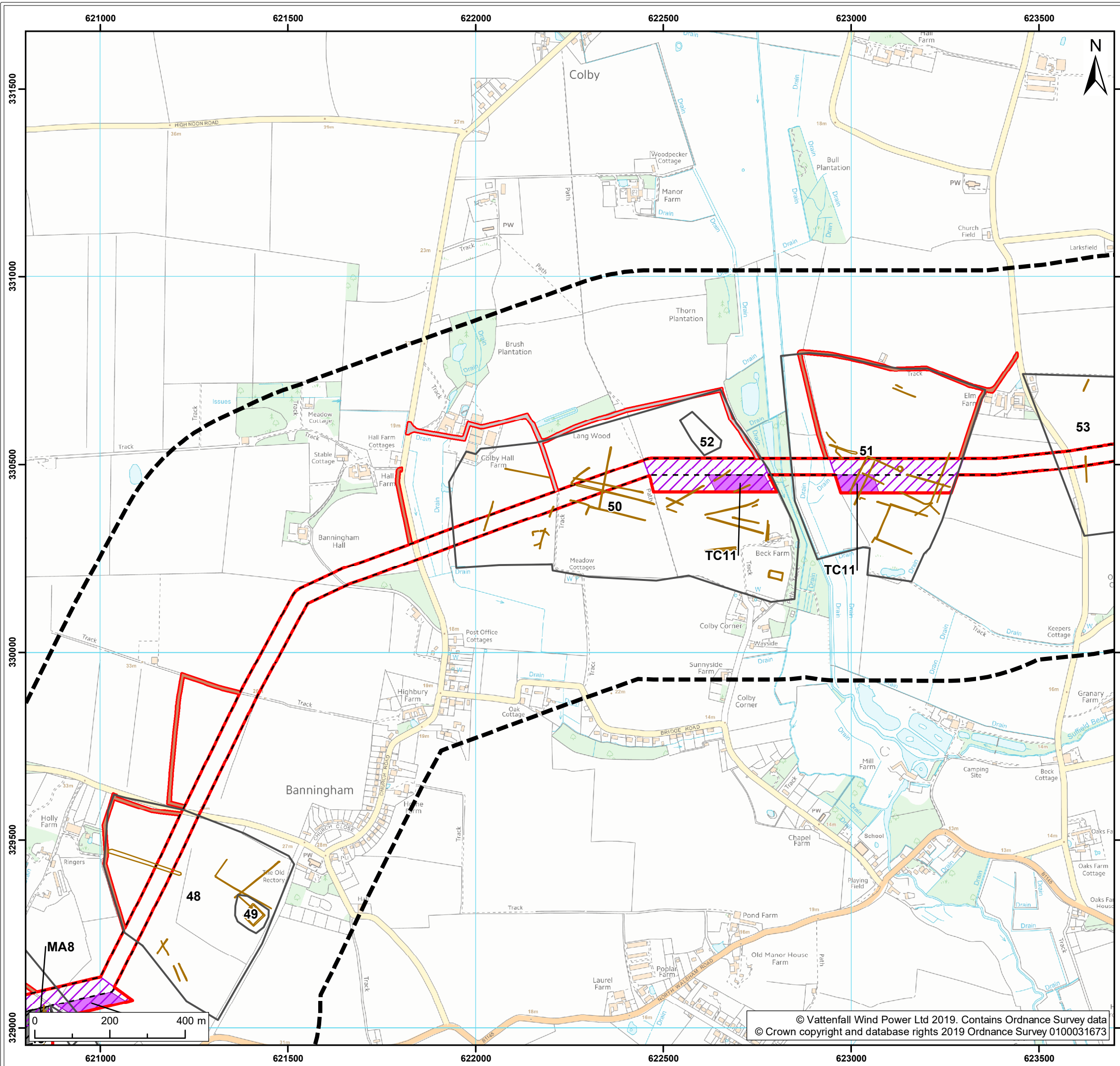
Title: Aerial photographic assessment (key sites) across the Norfolk Boreas onshore project area (Map 7 of 22)

Figure: 28.4a		Drawing No: PB5640-006-028-004a			
Revision:	Date:	Drawn:	Checked:	Size:	Scale:
02	04/03/2019	JT	CD	A3	1:10,000
01	27/02/2019	JT	CD	A3	1:10,000

Co-ordinate system: British National Grid EPSG: 27700

VATTENFALL

Royal HaskoningDHV
Enhancing Society Together



- Legend:**
- Norfolk Boreas red line boundary
 - Non-designated Heritage Assets study area
 - Norfolk Boreas Onshore Project Infrastructure (Scenario 1 & 2)**
 - Onshore cable route
 - Construction access
 - Operational access
 - Norfolk Boreas Onshore Project Infrastructure (Scenario 2)**
 - Trenchless crossing zone (e.g. HDD)
 - Indicative trenchless crossing compound
 - Mobilisation zone
 - Indicative mobilisation area compound
 - APS Data¹**
 - Monument extent
 - Monument feature

¹ Air Photo Services, 2017.

Project: Norfolk Boreas	Report: Environmental Statement
----------------------------	------------------------------------

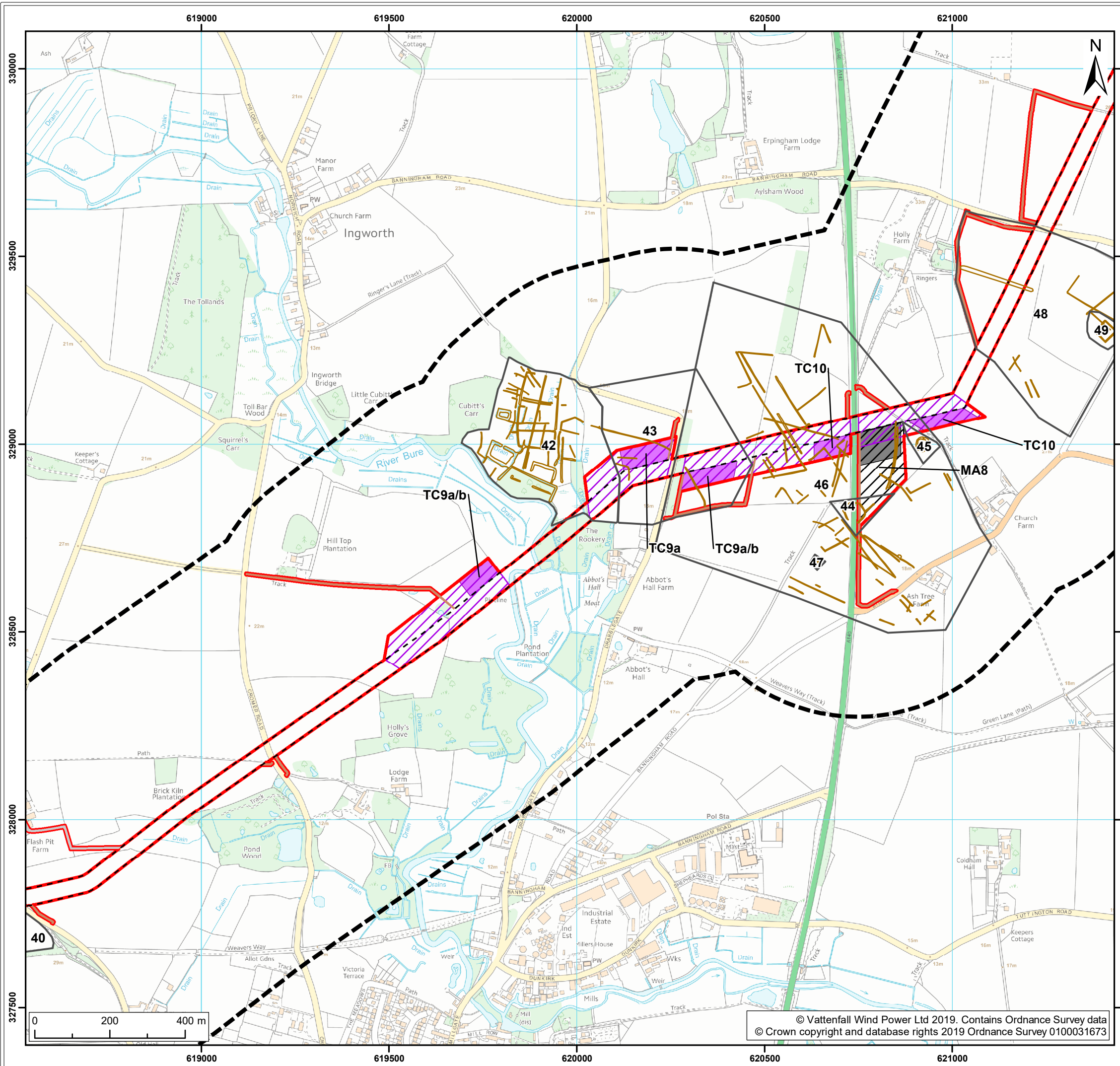
Title:
Aerial photographic assessment (key sites) across the Norfolk Boreas onshore project area (Map 8 of 22)

Figure: 28.4a	Drawing No: PB5640-006-028-004a				
Revision:	Date:	Drawn:	Checked:	Size:	Scale:
02	04/03/2019	JT	CD	A3	1:10,000
01	27/02/2019	JT	CD	A3	1:10,000

Co-ordinate system: British National Grid EPSG: 27700

VATTENFALL

Royal HaskoningDHV
Enhancing Society Together



Legend:

- Norfolk Boreas red line boundary
- Non-designated Heritage Assets study area
- Norfolk Boreas Onshore Project Infrastructure (Scenario 1 & 2)**
- Onshore cable route
- Construction access
- Operational access
- Norfolk Boreas Onshore Project Infrastructure (Scenario 2)**
- Trenchless crossing zone (e.g. HDD)
- Indicative trenchless crossing compound
- Mobilisation zone
- Indicative mobilisation area compound
- APS Data¹**
- Monument extent
- Monument feature

¹ Air Photo Services, 2017.

Project:	Report:
Norfolk Boreas	Environmental Statement

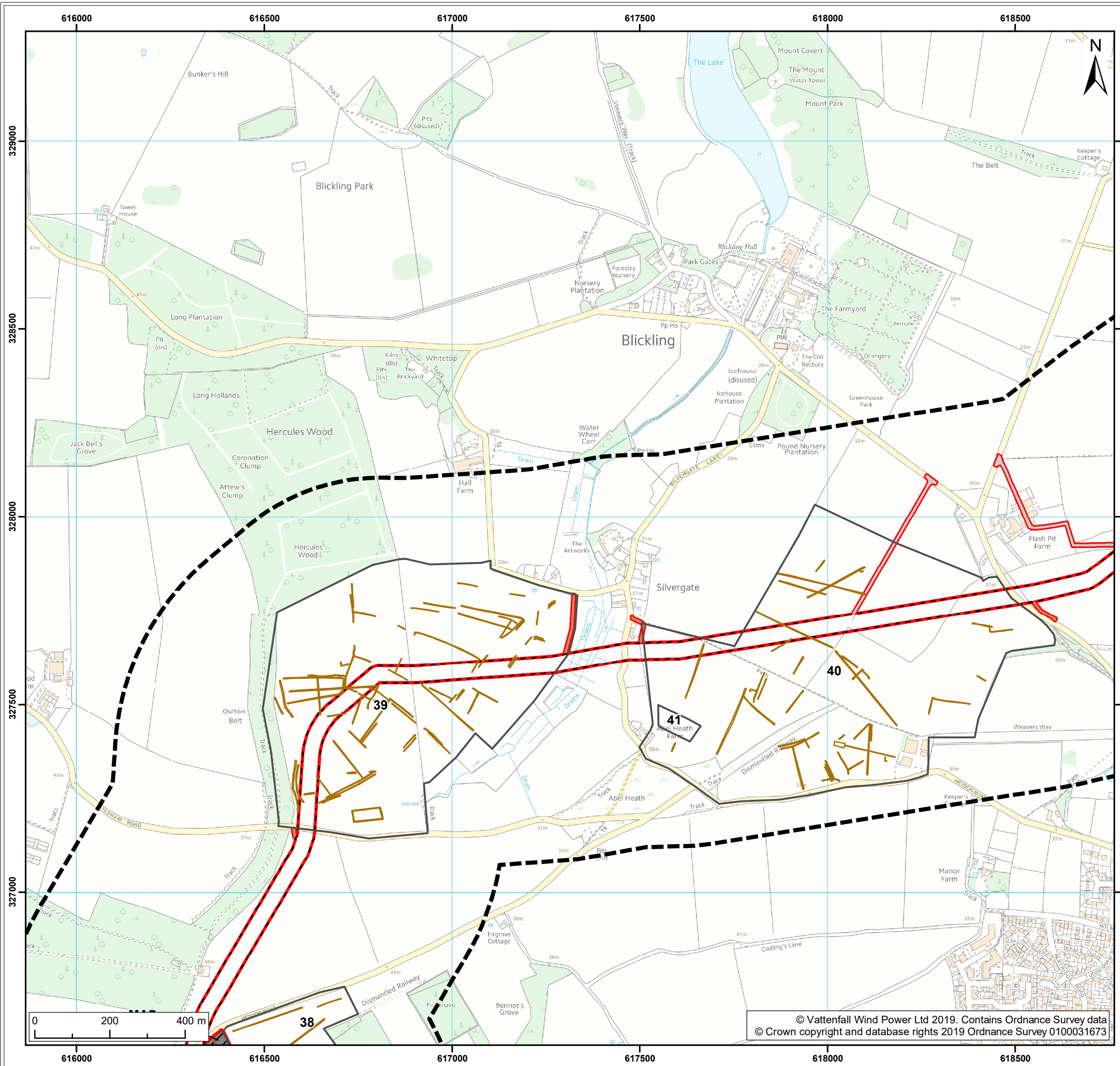
Title:
Aerial photographic assessment (key sites) across the Norfolk Boreas onshore project area (Map 9 of 22)

Figure: 28.4a	Drawing No: PB5640-006-028-004a				
Revision:	Date:	Drawn:	Checked:	Size:	Scale:
02	04/03/2019	JT	CD	A3	1:10,000
01	27/02/2019	JT	CD	A3	1:10,000

Co-ordinate system: British National Grid **EPSG: 27700**

VATTENFALL

Royal HaskoningDHV
Enhancing Society Together



- Legend:
- Norfolk Boreas red line boundary
 - Non-designated Heritage Assets study area
 - Norfolk Boreas Onshore Project Infrastructure (Scenario 1 & 2)**
 - Onshore cable route
 - Construction access
 - Operational access
 - Norfolk Boreas Onshore Project Infrastructure (Scenario 2)**
 - Mobilisation zone
 - Indicative mobilisation area compound
 - APS Data¹**
 - Monument extent
 - Monument feature

¹ Air Photo Services, 2017.

Project:	Report:
Norfolk Boreas	Environmental Statement

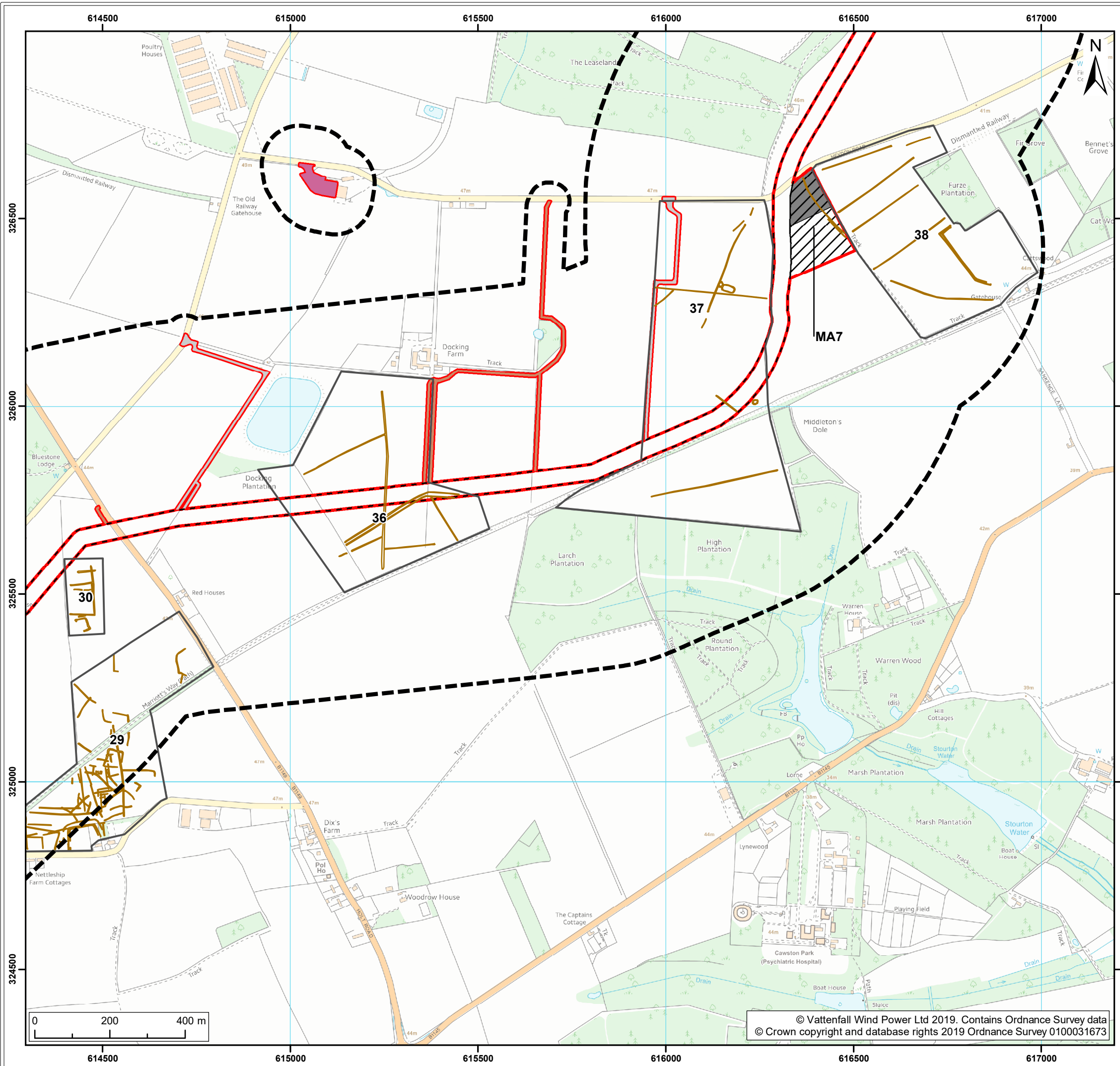
Title:
Aerial photographic assessment (key sites) across the Norfolk Boreas onshore project area (Map 10 of 22)

Figure: 28.4a	Drawing No: PB5640-006-028-004a				
Revision:	Date:	Drawn:	Checked:	Size:	Scale:
02	04/03/2019	JT	CD	A3	1:10,000
01	27/02/2019	JT	CD	A3	1:10,000

Co-ordinate system: British National Grid EPSG: 27700

VATTENFALL

Royal HaskoningDHV
Enhancing Society Together



- Legend:**
- Norfolk Boreas red line boundary
 - Non-designated Heritage Assets study area
 - Norfolk Boreas Onshore Project Infrastructure (Scenario 1 & 2)**
 - Onshore cable route
 - Cable logistics area
 - Construction access
 - Operational access
 - Norfolk Boreas Onshore Project Infrastructure (Scenario 2)**
 - Mobilisation zone
 - Indicative mobilisation area compound
 - APS Data¹**
 - Monument extent
 - Monument feature

¹ Air Photo Services, 2017.

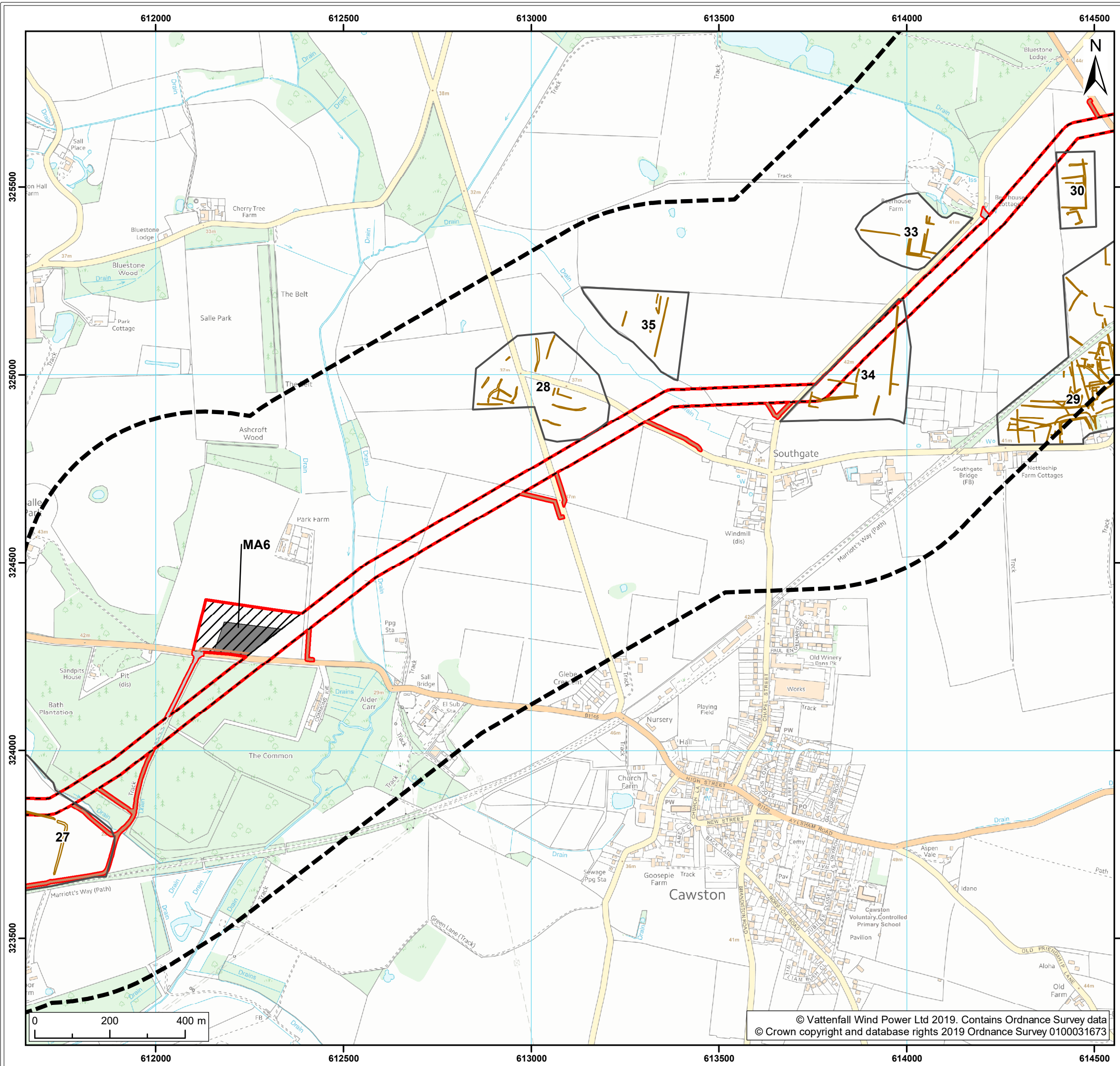
Project: Norfolk Boreas	Report: Environmental Statement
----------------------------	------------------------------------

Title:
Aerial photographic assessment (key sites) across the Norfolk Boreas onshore project area (Map 11 of 22)

Figure: 28.4a	Drawing No: PB5640-006-028-004a				
Revision:	Date:	Drawn:	Checked:	Size:	Scale:
02	04/03/2019	JT	CD	A3	1:10,000
01	27/02/2019	JT	CD	A3	1:10,000

Co-ordinate system: British National Grid **EPSG: 27700**





- Legend:**
- Norfolk Boreas red line boundary
 - Non-designated Heritage Assets study area
 - Norfolk Boreas Onshore Project Infrastructure (Scenario 1 & 2)**
 - Onshore cable route
 - Construction access
 - Operational access
 - Norfolk Boreas Onshore Project Infrastructure (Scenario 2)**
 - Mobilisation zone
 - Indicative mobilisation area compound
 - APS Data¹**
 - Monument extent
 - Monument feature

¹ Air Photo Services, 2017.

Project:	Report:
Norfolk Boreas	Environmental Statement

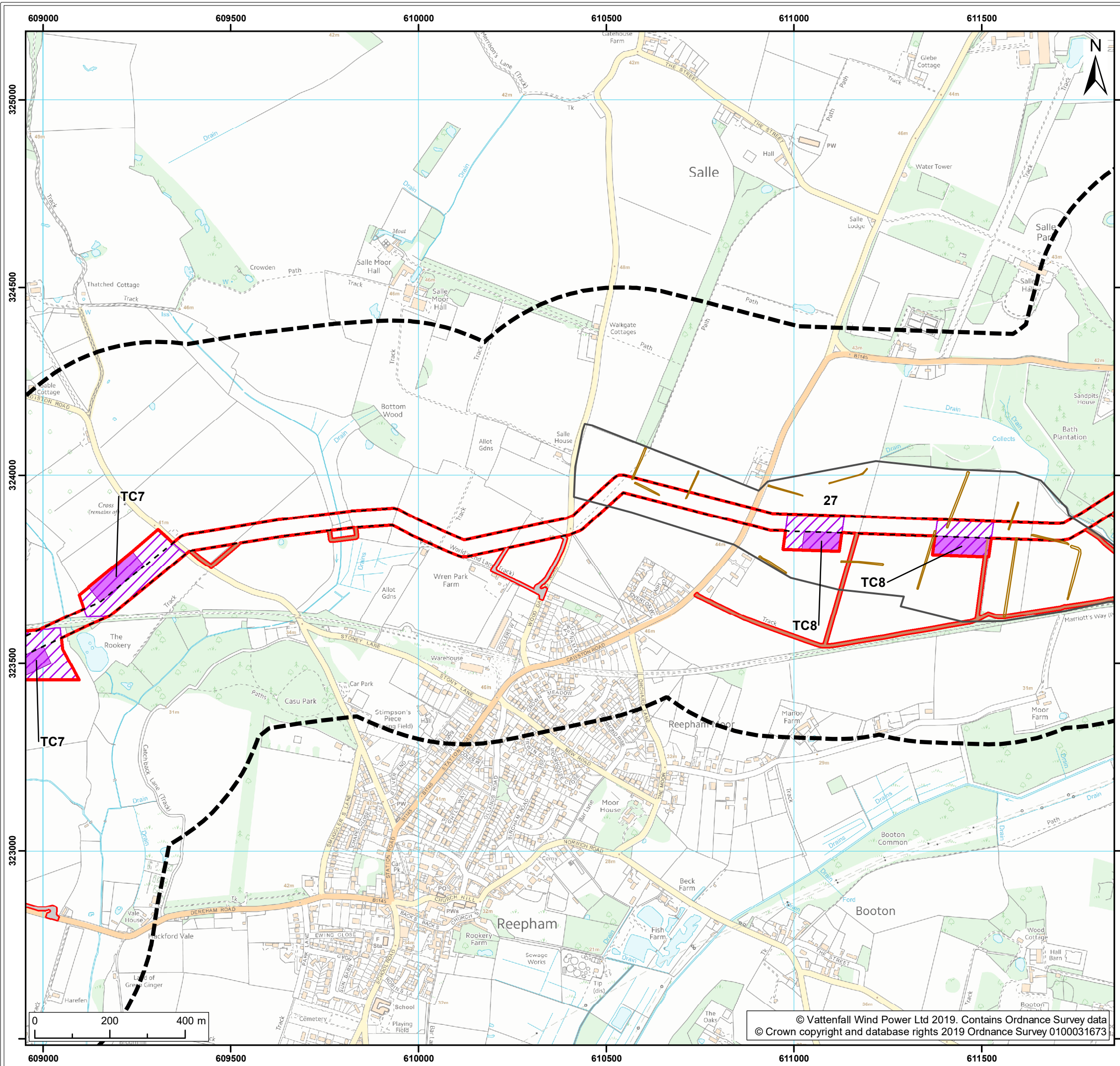
Title:
Aerial photographic assessment (key sites) across the Norfolk Boreas onshore project area (Map 12 of 22)

Figure: 28.4a		Drawing No: PB5640-006-028-004a			
Revision:	Date:	Drawn:	Checked:	Size:	Scale:
02	04/03/2019	JT	CD	A3	1:10,000
01	27/02/2019	JT	CD	A3	1:10,000

Co-ordinate system: British National Grid EPSG: 27700

VATTENFALL

Royal HaskoningDHV
Enhancing Society Together



- Legend:**
- Norfolk Boreas red line boundary
 - Non-designated Heritage Assets study area
 - Norfolk Boreas Onshore Project Infrastructure (Scenario 1 & 2)**
 - Onshore cable route
 - Construction access
 - Operational access
 - Norfolk Boreas Onshore Project Infrastructure (Scenario 2)**
 - Trenchless crossing zone (e.g. HDD)
 - Indicative trenchless crossing compound
 - APS Data¹**
 - Monument extent
 - Monument feature

¹ Air Photo Services, 2017.

Project: Norfolk Boreas	Report: Environmental Statement
-----------------------------------	---

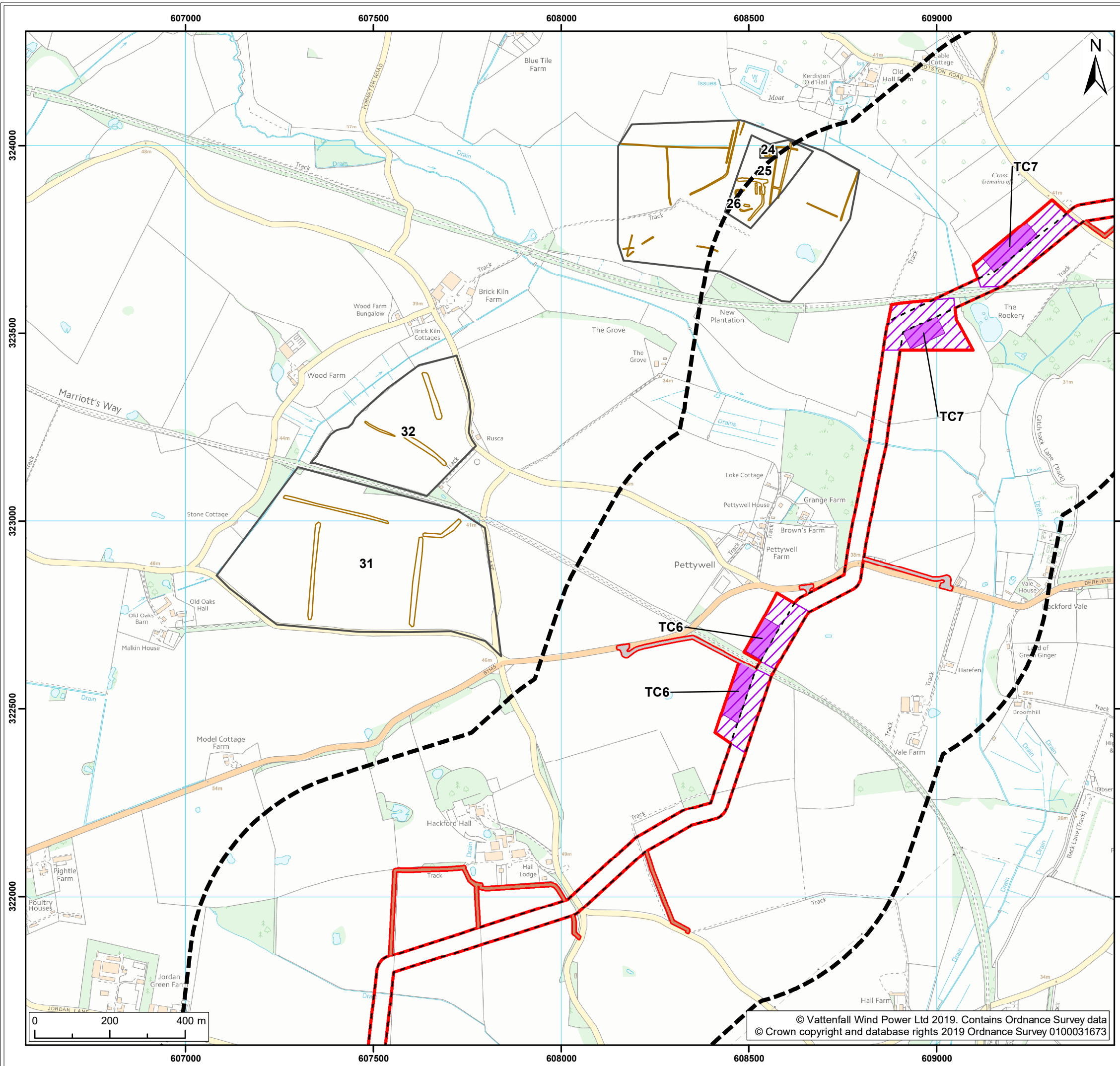
Title:
Aerial photographic assessment (key sites) across the Norfolk Boreas onshore project area (Map 13 of 22)

Figure: 28.4a	Drawing No: PB5640-006-028-004a				
Revision:	Date:	Drawn:	Checked:	Size:	Scale:
02	04/03/2019	JT	CD	A3	1:10,000
01	27/02/2019	JT	CD	A3	1:10,000

Co-ordinate system: British National Grid **EPSG: 27700**

VATTENFALL

Royal HaskoningDHV
Enhancing Society Together



- Legend:**
- Norfolk Boreas red line boundary
 - Non-designated Heritage Assets study area
 - Norfolk Boreas Onshore Project Infrastructure (Scenario 1 & 2)**
 - Onshore cable route
 - Construction access
 - Operational access
 - Norfolk Boreas Onshore Project Infrastructure (Scenario 2)**
 - Trenchless crossing zone (e.g. HDD)
 - Indicative trenchless crossing compound
 - APS Data¹**
 - Monument extent
 - Monument feature

¹ Air Photo Services, 2017.

Project: Norfolk Boreas	Report: Environmental Statement
----------------------------	------------------------------------

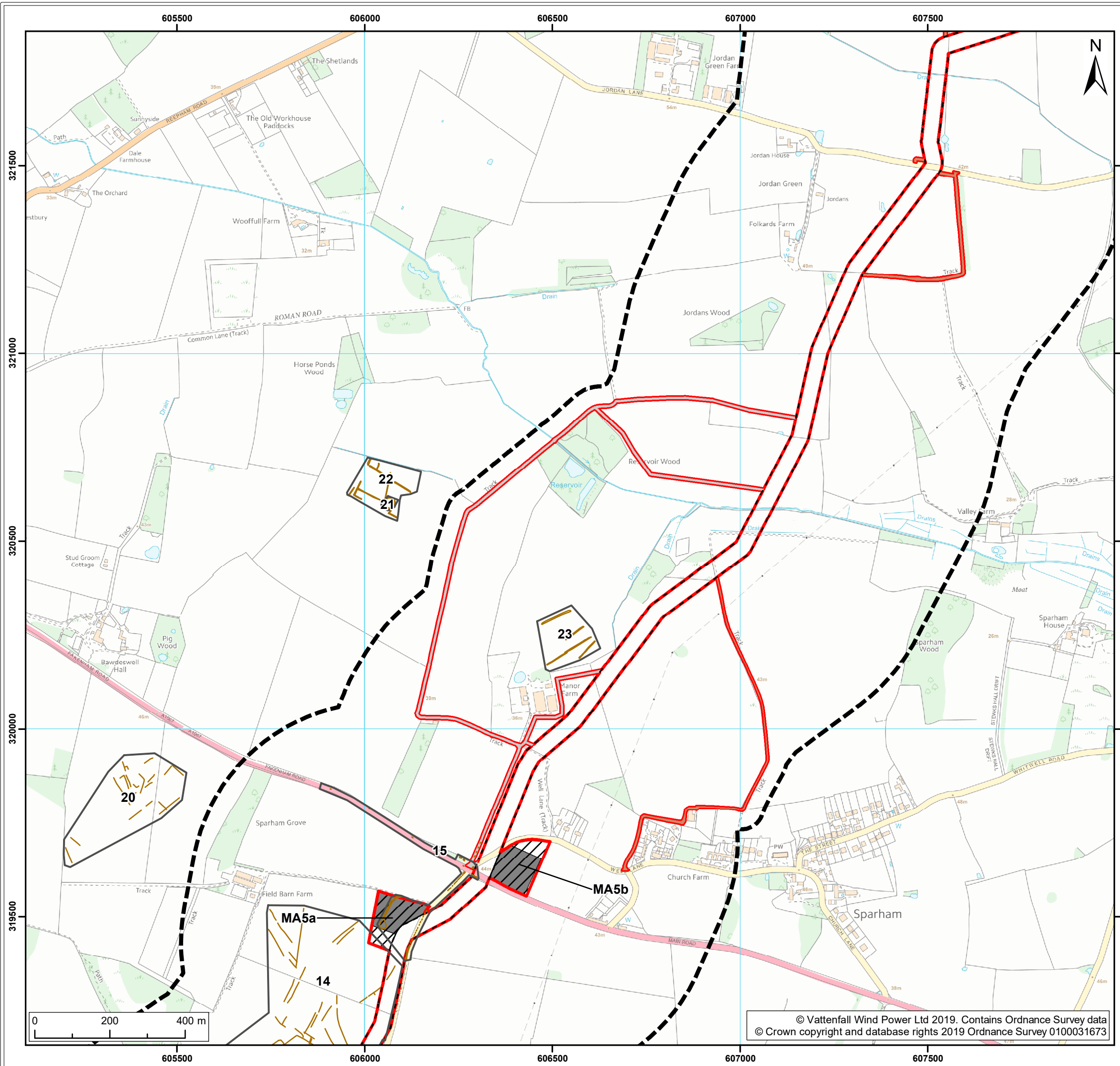
Title:
Aerial photographic assessment (key sites) across the Norfolk Boreas onshore project area (Map 14 of 22)

Figure: 28.4a	Drawing No: PB5640-006-028-004a				
Revision:	Date:	Drawn:	Checked:	Size:	Scale:
02	04/03/2019	JT	CD	A3	1:10,000
01	27/02/2019	JT	CD	A3	1:10,000

Co-ordinate system: British National Grid **EPSG:** 27700

VATTENFALL

Royal HaskoningDHV
Enhancing Society Together



Legend:

- Norfolk Boreas red line boundary
- Non-designated Heritage Assets study area

Norfolk Boreas Onshore Project Infrastructure (Scenario 1 & 2)

- Onshore cable route
- Construction access
- Operational access

Norfolk Boreas Onshore Project Infrastructure (Scenario 2)

- Mobilisation zone
- Indicative mobilisation area compound

APS Data¹

- Monument extent
- Monument feature

¹ Air Photo Services, 2017.

Project: Norfolk Boreas	Report: Environmental Statement
-----------------------------------	---

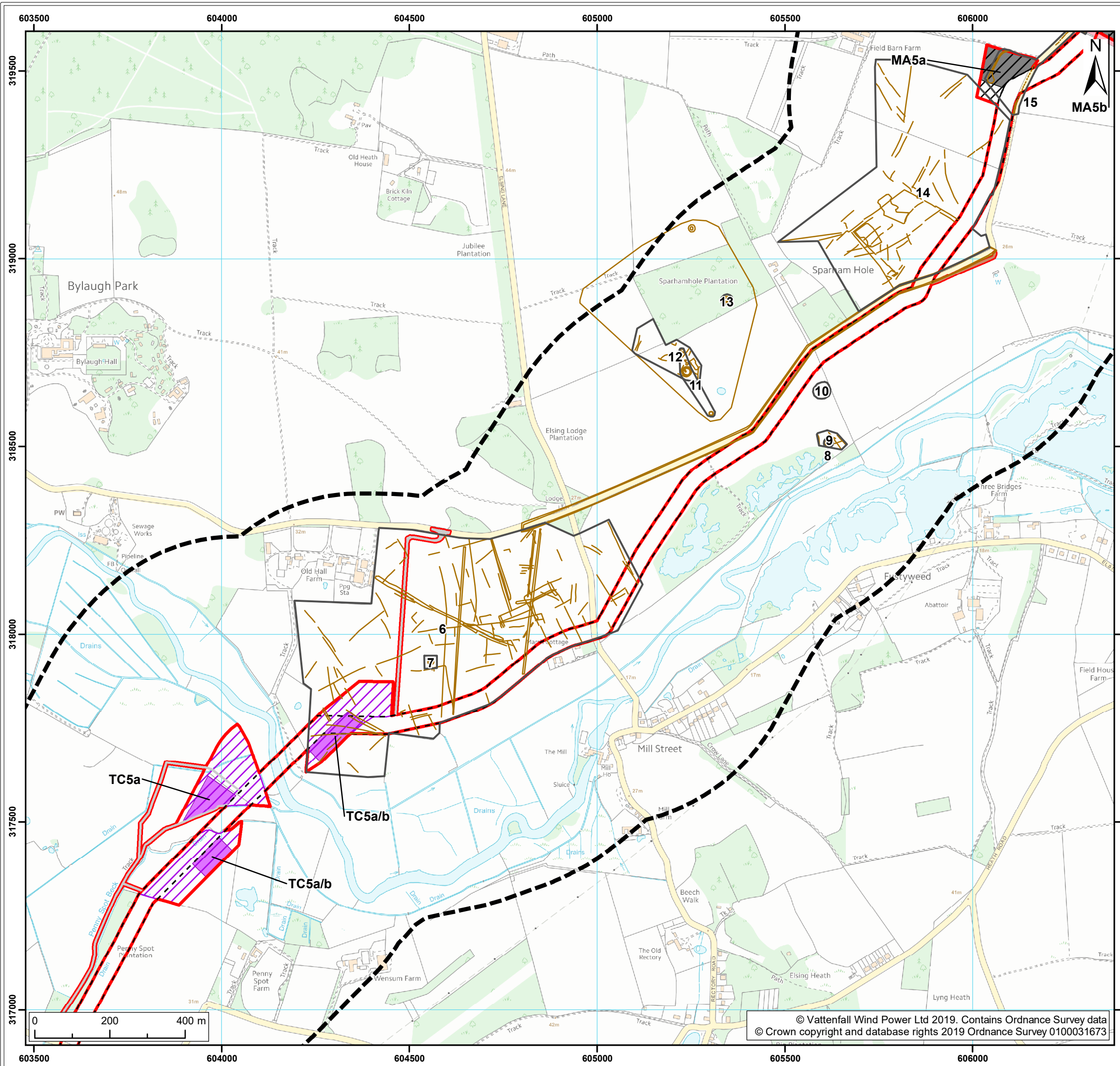
Title:
Aerial photographic assessment (key sites) across the Norfolk Boreas onshore project area (Map 15 of 22)

Figure: 28.4a		Drawing No: PB5640-006-028-004a			
Revision:	Date:	Drawn:	Checked:	Size:	Scale:
02	04/03/2019	JT	CD	A3	1:10,000
01	27/02/2019	JT	CD	A3	1:10,000

Co-ordinate system: British National Grid **EPSG:** 27700

VATTENFALL

Royal HaskoningDHV
Enhancing Society Together



Legend:

- Norfolk Boreas red line boundary
- Non-designated Heritage Assets study area
- Norfolk Boreas Onshore Project Infrastructure (Scenario 1 & 2)**
- Onshore cable route
- Construction access
- Operational access
- Norfolk Boreas Onshore Project Infrastructure (Scenario 2)**
- Trenchless crossing zone (e.g. HDD)
- Indicative trenchless crossing compound
- Mobilisation zone
- Indicative mobilisation area compound
- APS Data¹**
- Monument extent
- Monument feature

¹ Air Photo Services, 2017.

Project: Norfolk Boreas	Report: Environmental Statement
----------------------------	------------------------------------

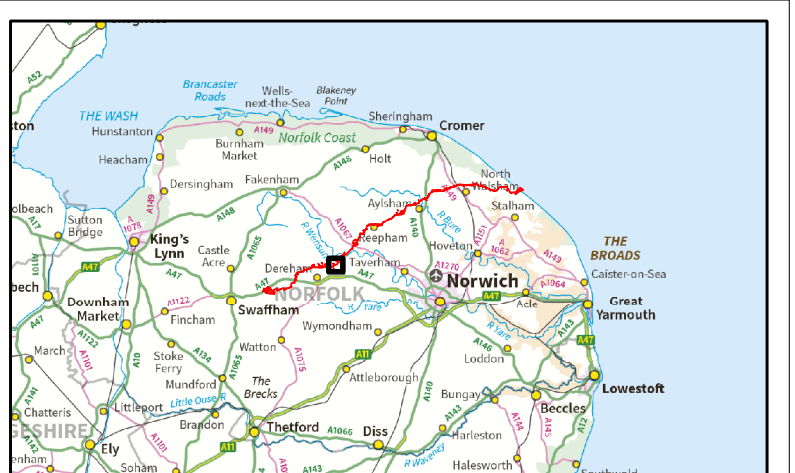
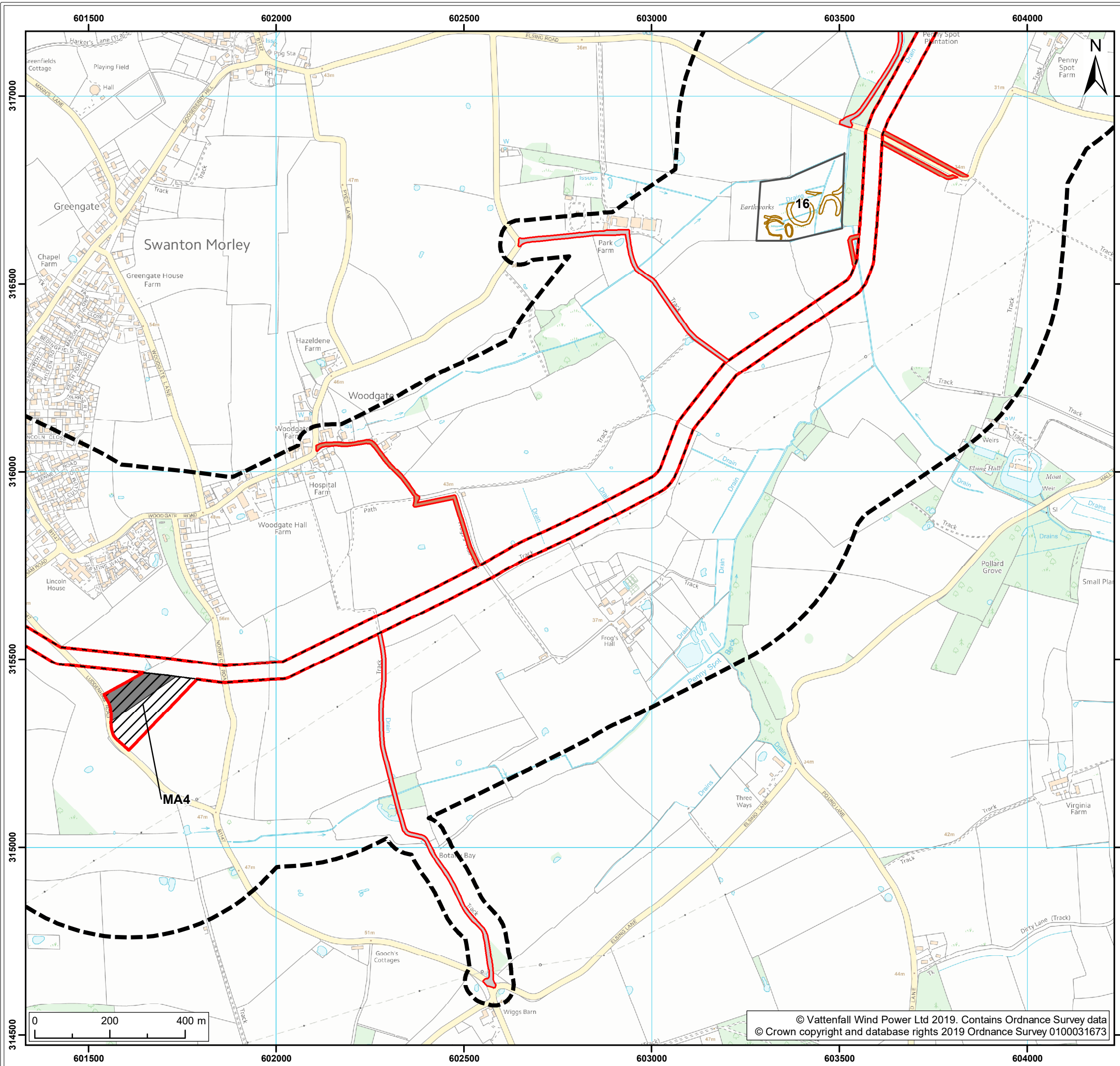
Title:
Aerial photographic assessment (key sites) across the Norfolk Boreas onshore project area (Map 16 of 22)

Figure: 28.4a	Drawing No: PB5640-006-028-004a				
Revision:	Date:	Drawn:	Checked:	Size:	Scale:
02	04/03/2019	JT	CD	A3	1:10,000
01	27/02/2019	JT	CD	A3	1:10,000

Co-ordinate system: British National Grid EPSG: 27700

VATTENFALL

Royal HaskoningDHV
Enhancing Society Together



- Legend:**
- Norfolk Boreas red line boundary
 - Non-designated Heritage Assets study area
 - Norfolk Boreas Onshore Project Infrastructure (Scenario 1 & 2)**
 - Onshore cable route
 - Construction access
 - Operational access
 - Norfolk Boreas Onshore Project Infrastructure (Scenario 2)**
 - Mobilisation zone
 - Indicative mobilisation area compound
 - APS Data¹**
 - Monument extent
 - Monument feature

¹ Air Photo Services, 2017.

Project: Norfolk Boreas	Report: Environmental Statement
----------------------------	------------------------------------

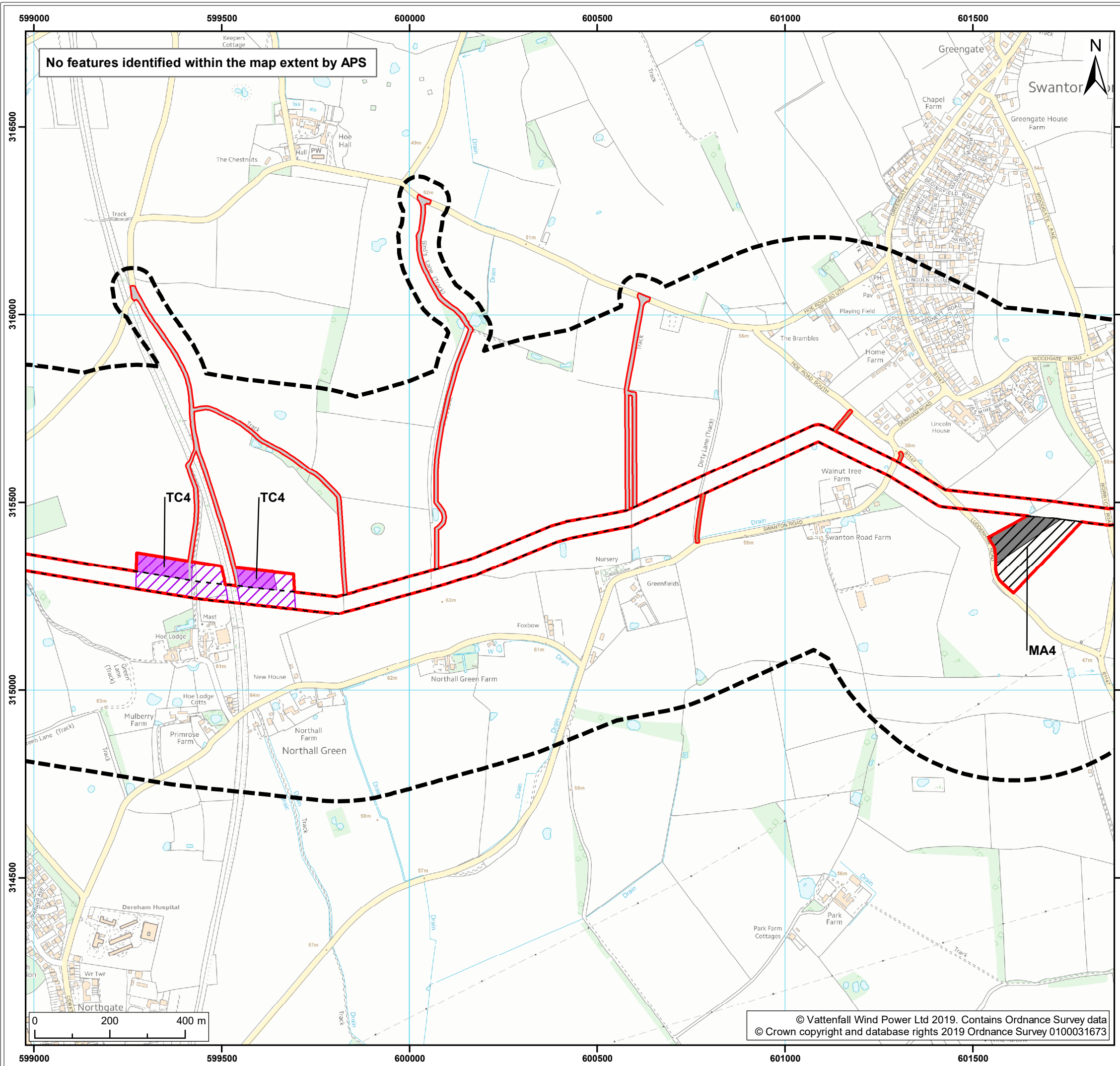
Title:
Aerial photographic assessment (key sites) across the Norfolk Boreas onshore project area (Map 17 of 22)

Figure: 28.4a		Drawing No: PB5640-006-028-004a			
Revision:	Date:	Drawn:	Checked:	Size:	Scale:
02	04/03/2019	JT	CD	A3	1:10,000
01	27/02/2019	JT	CD	A3	1:10,000

Co-ordinate system: British National Grid **EPSG: 27700**

VATTENFALL

Royal HaskoningDHV
Enhancing Society Together



Legend:

- Norfolk Boreas red line boundary
- Non-designated Heritage Assets study area
- Norfolk Boreas Onshore Project Infrastructure (Scenario 1 & 2)**
- Onshore cable route
- Construction access
- Operational access
- Norfolk Boreas Onshore Project Infrastructure (Scenario 2)**
- Trenchless crossing zone (e.g. HDD)
- Indicative trenchless crossing compound
- Mobilisation zone
- Indicative mobilisation area compound

¹ Air Photo Services, 2017.

Project:	Report:
Norfolk Boreas	Environmental Statement

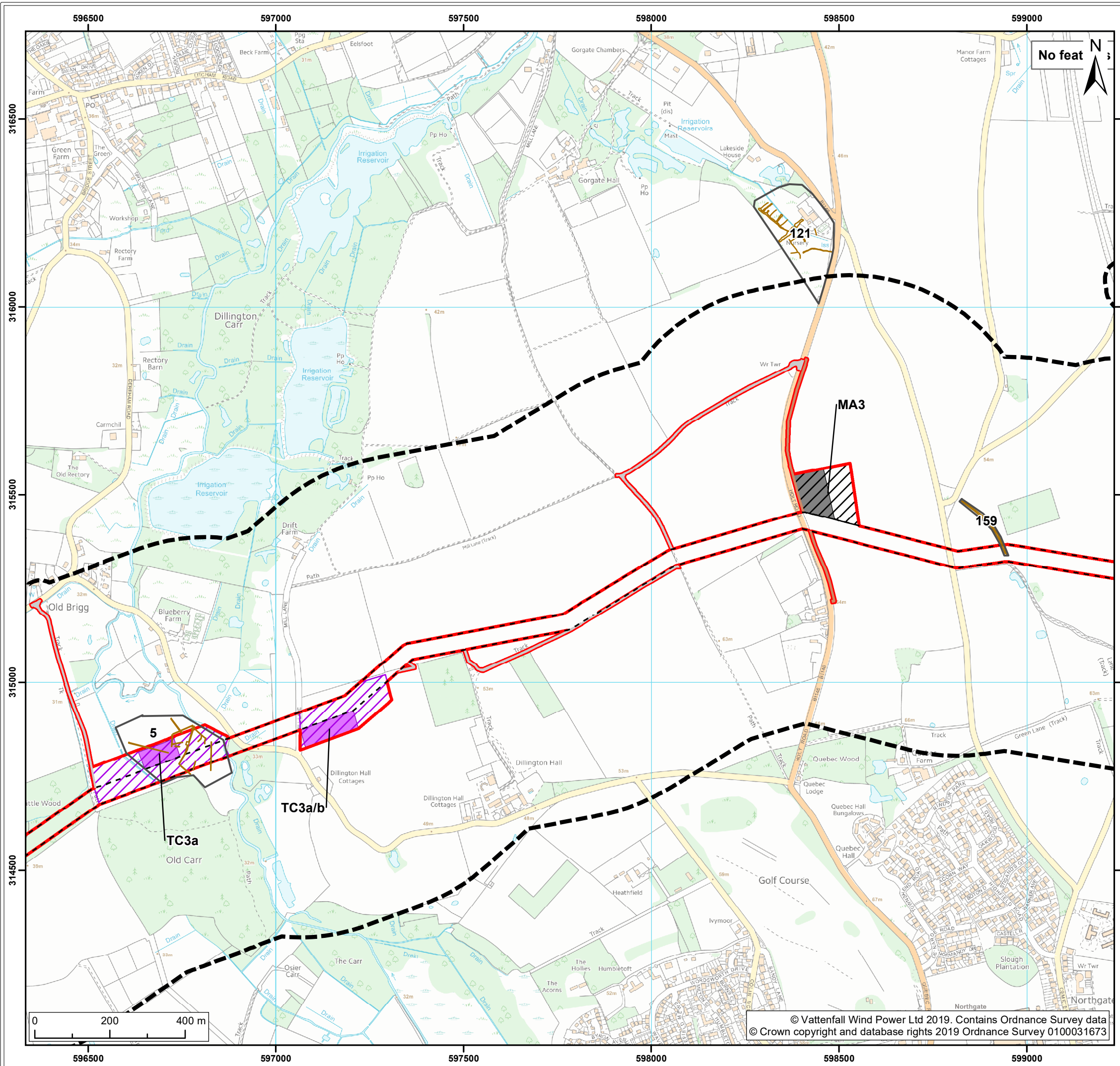
Title:
Aerial photographic assessment (key sites) across the Norfolk Boreas onshore project area (Map 18 of 22)

Figure: 28.4a		Drawing No: PB5640-006-028-004a			
Revision:	Date:	Drawn:	Checked:	Size:	Scale:
02	04/03/2019	JT	CD	A3	1:10,000
01	27/02/2019	JT	CD	A3	1:10,000

Co-ordinate system: British National Grid EPSG: 27700

VATTENFALL

Royal HaskoningDHV
Enhancing Society Together



- Legend:**
- Norfolk Boreas red line boundary
 - Non-designated Heritage Assets study area
 - Norfolk Boreas Onshore Project Infrastructure (Scenario 1 & 2)**
 - Onshore cable route
 - Construction access
 - Operational access
 - Norfolk Boreas Onshore Project Infrastructure (Scenario 2)**
 - Trenchless crossing zone (e.g. HDD)
 - Indicative trenchless crossing compound
 - Mobilisation zone
 - Indicative mobilisation area compound
 - APS Data¹**
 - Monument extent
 - Monument feature

¹ Air Photo Services, 2017.

Project:	Report:
Norfolk Boreas	Environmental Statement

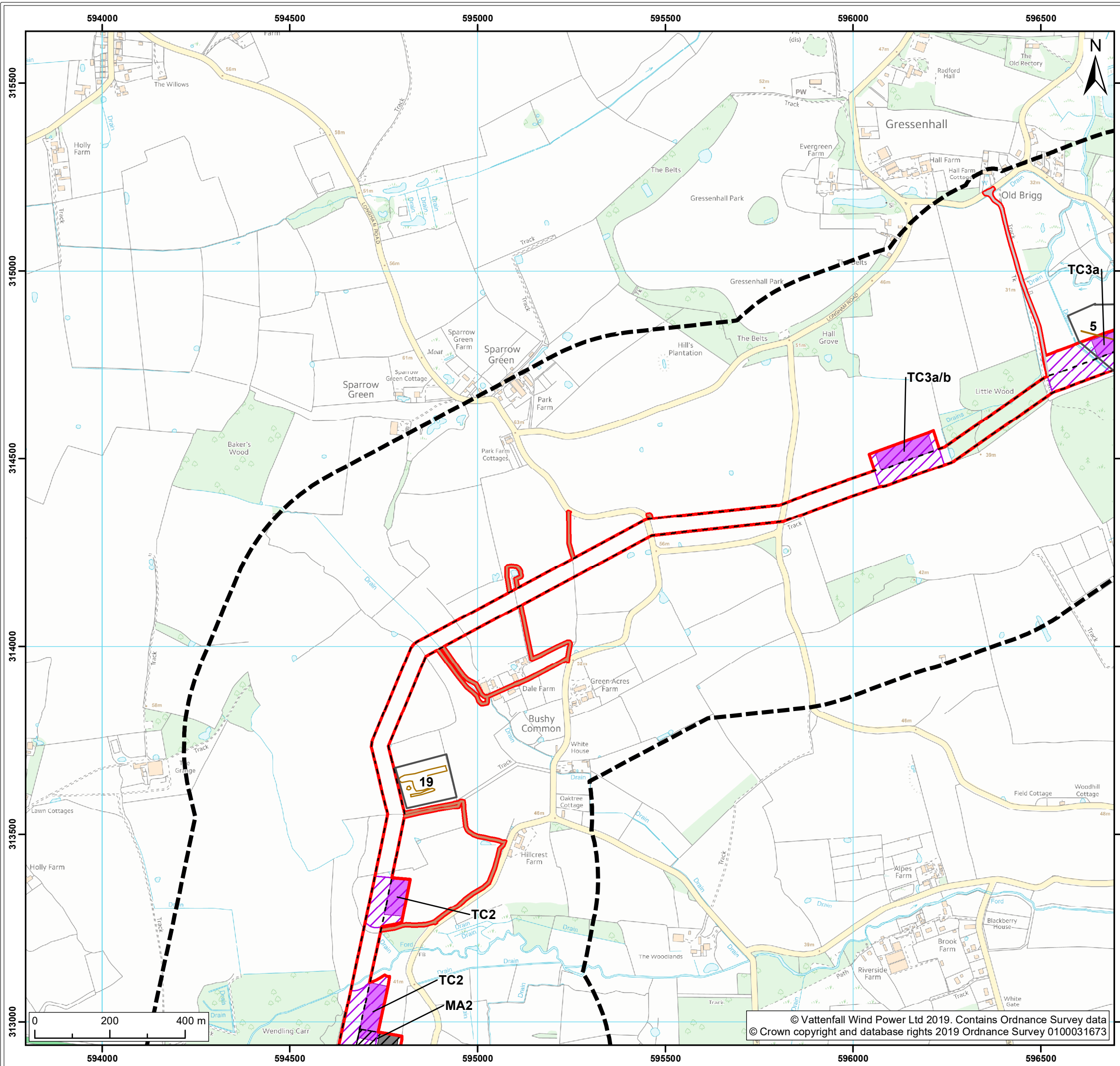
Title:
Aerial photographic assessment (key sites) across the Norfolk Boreas onshore project area (Map 19 of 22)

Figure: 28.4a	Drawing No: PB5640-006-028-004a				
Revision:	Date:	Drawn:	Checked:	Size:	Scale:
03	07/05/2019	JT	CD	A3	1:10,000
02	04/03/2019	JT	CD	A3	1:10,000

Co-ordinate system: British National Grid **EPSG: 27700**

VATTENFALL

Royal HaskoningDHV
Enhancing Society Together



- Legend:**
- Norfolk Boreas red line boundary
 - Non-designated Heritage Assets study area
 - Norfolk Boreas Onshore Project Infrastructure (Scenario 1 & 2)**
 - Onshore cable route
 - Construction access
 - Operational access
 - Norfolk Boreas Onshore Project Infrastructure (Scenario 2)**
 - Trenchless crossing zone (e.g. HDD)
 - Indicative trenchless crossing compound
 - Mobilisation zone
 - Indicative mobilisation area compound
 - APS Data¹**
 - Monument extent
 - Monument feature

¹ Air Photo Services, 2017.

Project:	Report:
Norfolk Boreas	Environmental Statement

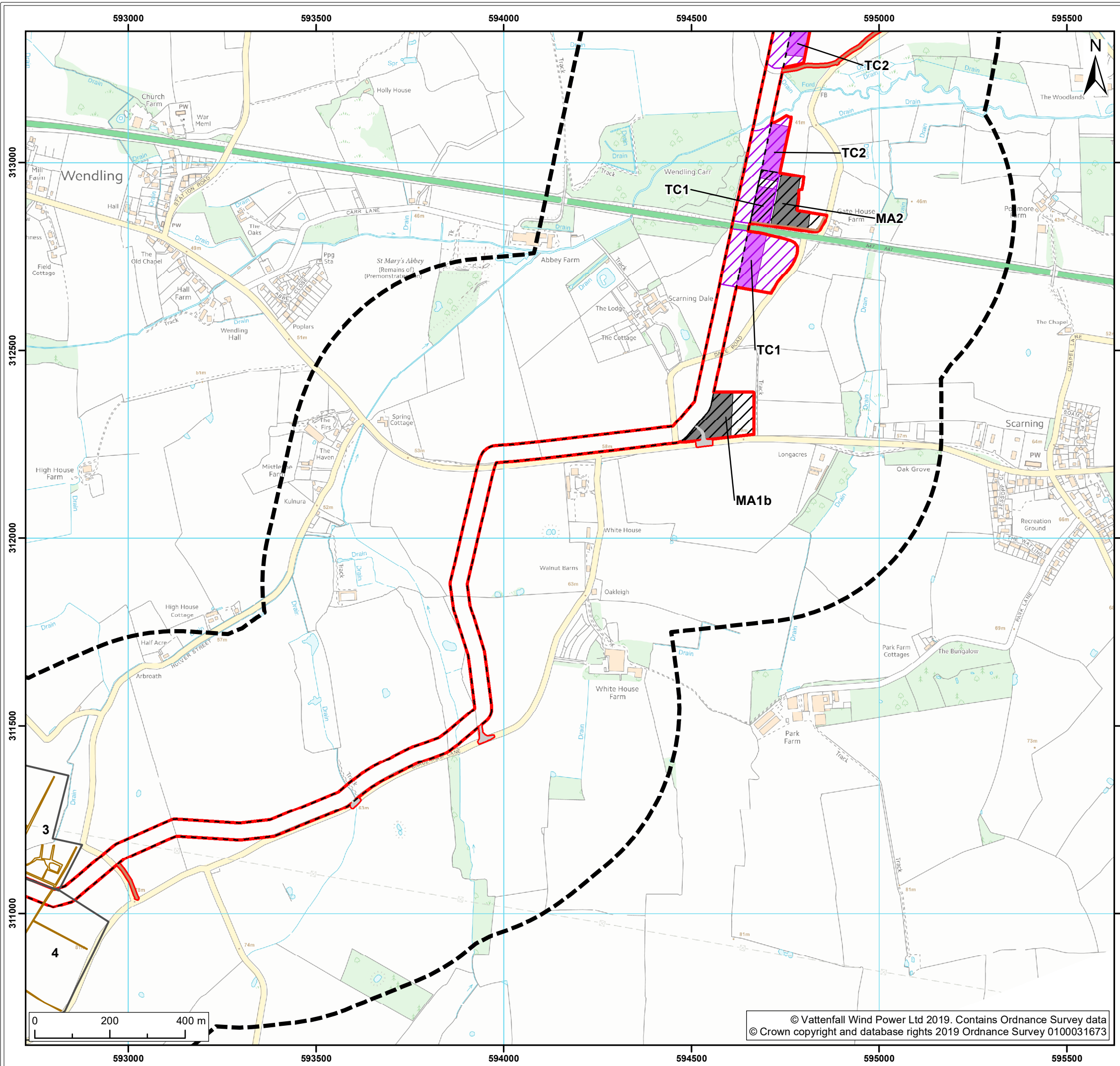
Title:
Aerial photographic assessment (key sites) across the Norfolk Boreas onshore project area (Map 20 of 22)

Figure: 28.4a	Drawing No: PB5640-006-028-004a				
Revision:	Date:	Drawn:	Checked:	Size:	Scale:
03	07/05/2019	JT	CD	A3	1:10,000
02	04/03/2019	JT	CD	A3	1:10,000

Co-ordinate system: British National Grid EPSG: 27700

VATTENFALL

Royal HaskoningDHV
Enhancing Society Together



- Legend:**
- Norfolk Boreas red line boundary
 - Non-designated Heritage Assets study area
 - Norfolk Boreas Onshore Project Infrastructure (Scenario 1 & 2)**
 - Onshore cable route
 - Construction access
 - Operational access
 - Norfolk Boreas Onshore Project Infrastructure (Scenario 2)**
 - Trenchless crossing zone (e.g. HDD)
 - Indicative trenchless crossing compound
 - Mobilisation zone
 - Indicative mobilisation area compound
 - APS Data¹**
 - Monument extent
 - Monument feature

¹ Air Photo Services, 2017.

Project: Norfolk Boreas	Report: Environmental Statement
-----------------------------------	---

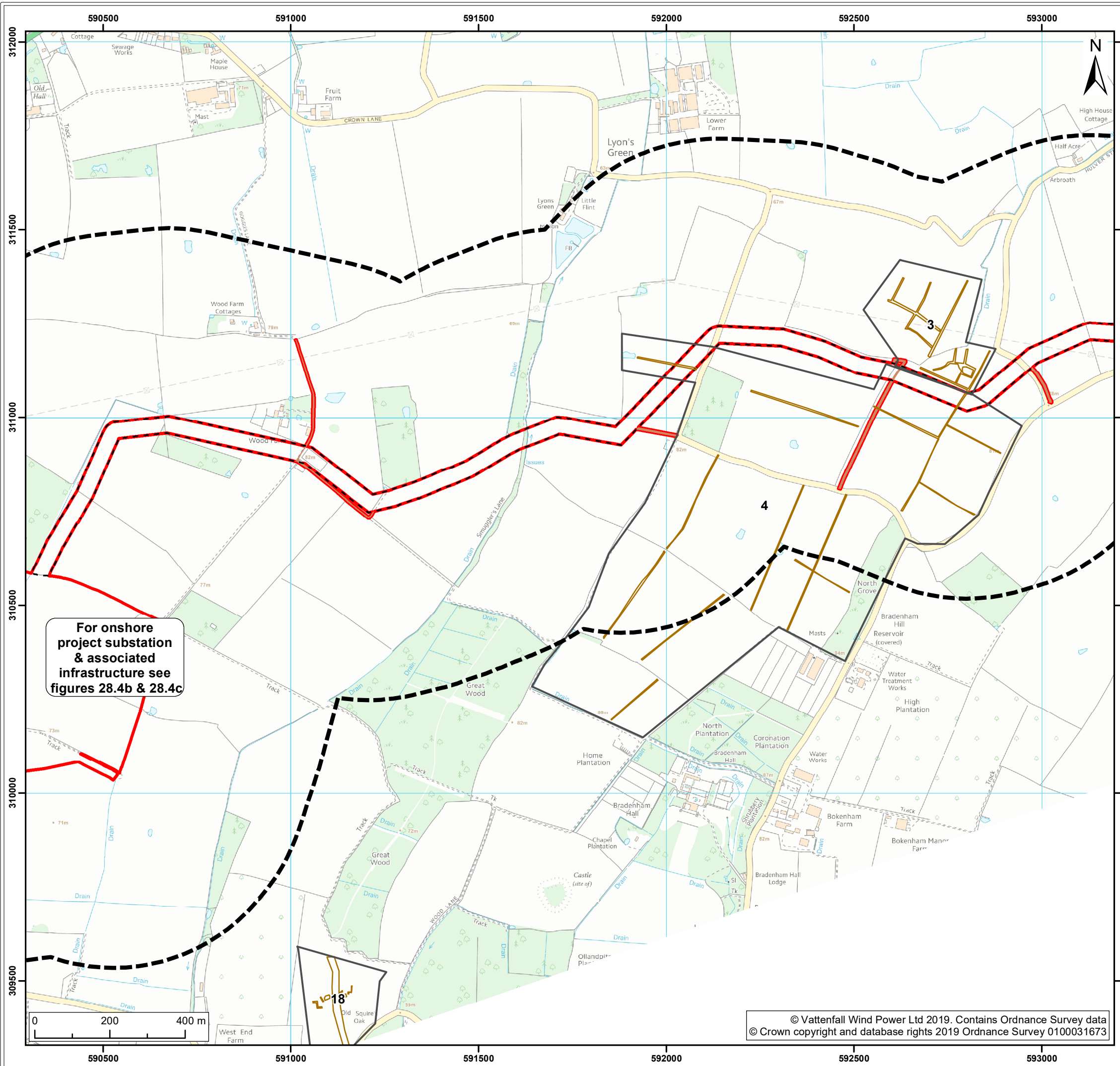
Title:
Aerial photographic assessment (key sites) across the Norfolk Boreas onshore project area (Map 21 of 22)

Figure: 28.4a	Drawing No: PB5640-006-028-004a				
Revision:	Date:	Drawn:	Checked:	Size:	Scale:
03	07/05/2019	JT	CD	A3	1:10,000
02	04/03/2019	JT	CD	A3	1:10,000

Co-ordinate system: British National Grid **EPSG: 27700**

VATTENFALL

Royal HaskoningDHV
Enhancing Society Together



Legend:

- Norfolk Boreas red line boundary
- Non-designated Heritage Assets study area
- Norfolk Boreas Onshore Project Infrastructure (Scenario 1 & 2)**
- Onshore cable route
- Operational access
- APS Data¹**
- Monument extent
- Monument feature

¹ Air Photo Services, 2017.

Project:	Report:
Norfolk Boreas	Environmental Statement

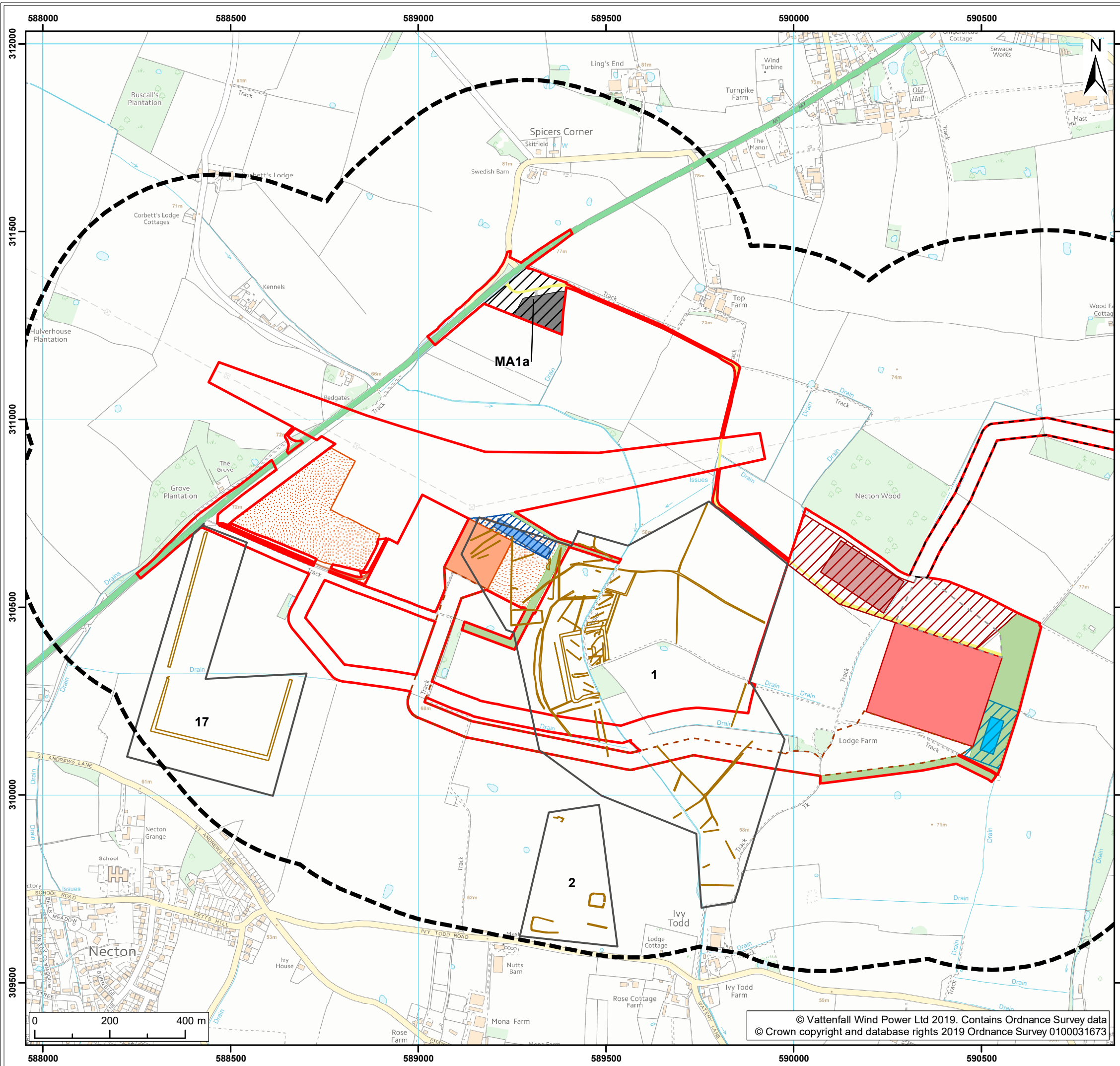
Title:
Aerial photographic assessment (key sites) across the Norfolk Boreas onshore project area (Map 22 of 22)

Figure: 28.4a		Drawing No: PB5640-006-028-004a			
Revision:	Date:	Drawn:	Checked:	Size:	Scale:
03	07/05/2019	JT	CD	A3	1:10,000
02	04/03/2019	JT	CD	A3	1:10,000

Co-ordinate system: British National Grid EPSG: 27700

VATTENFALL

Royal HaskoningDHV
Enhancing Society Together



Legend:

- Norfolk Boreas red line boundary
- Non-designated Heritage Assets study area
- Onshore cable route
- Cable route entry to substation
- Onshore 400kV cable route
- Mobilisation zone
- Indicative mobilisation area compound
- Construction access
- Operational access
- Permanent access
- Onshore project substation
- Onshore project substation temporary construction compound zone
- Indicative onshore project substation temporary construction compound
- Attenuation pond zone
- Indicative attenuation pond
- Indicative mitigation planting
- National Grid substation extension
- National Grid temporary works
- National Grid attenuation pond location search area
- Indicative National Grid attenuation pond

APS Data¹

- Monument extent
- Monument feature

¹ Air Photo Services, 2017.

Project:	Report:
Norfolk Boreas	Environmental Statement

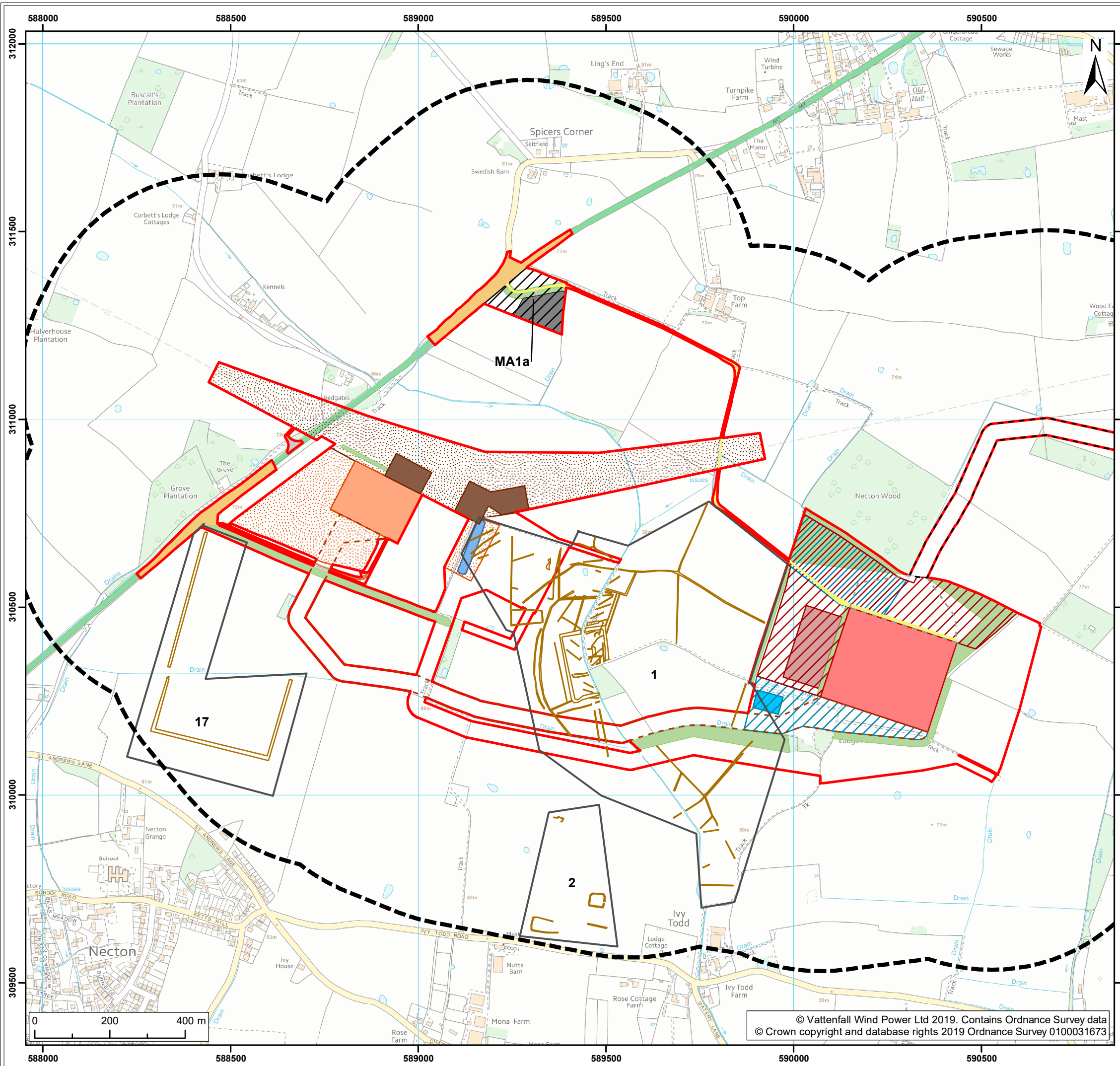
Title:
Aerial photographic assessment (key sites) across the Norfolk Boreas onshore project area

Figure: 28.4b		Drawing No: PB5640-006-028-004b			
Revision:	Date:	Drawn:	Checked:	Size:	Scale:
01	27/02/2019	JT	CD	A3	1:10,000

Co-ordinate system: British National Grid **EPSG: 27700**

VATTENFALL

Royal HaskoningDHV
Enhancing Society Together



Legend:

- Norfolk Boreas red line
- Non-designated Heritage Assets study area
- Indicative onshore project substation
- Indicative onshore project substation temporary construction compound
- Attenuation pond zone
- Indicative attenuation pond
- Indicative mitigation planting
- National Grid substation extension
- National Grid new / replacement OHL tower search area
- Onshore 400kV cable route
- Onshore 400kV cable route
- Mobilisation zone
- Indicative mobilisation area compound
- Highways temporary works area
- Construction access
- Operational access
- Permanent access
- Onshore project substation
- Onshore project substation temporary construction compound
- National Grid attenuation pond location search area
- National Grid attenuation pond
- APS Data¹ Monument extent
- APS Data¹ Monument feature

¹ Air Photo Services, 2017.

Project:	Report:
Norfolk Boreas	Environmental Statement

Title:
Aerial photographic assessment (key sites) across the Norfolk Boreas onshore project area

Figure: 28.4c		Drawing No: PB5640-006-028-004c			
Revision:	Date:	Drawn:	Checked:	Size:	Scale:
01	27/02/2019	JT	CD	A3	1:10,000

Co-ordinate system: British National Grid EPSG: 27700

VATTENFALL

Royal HaskoningDHV
Enhancing Society Together